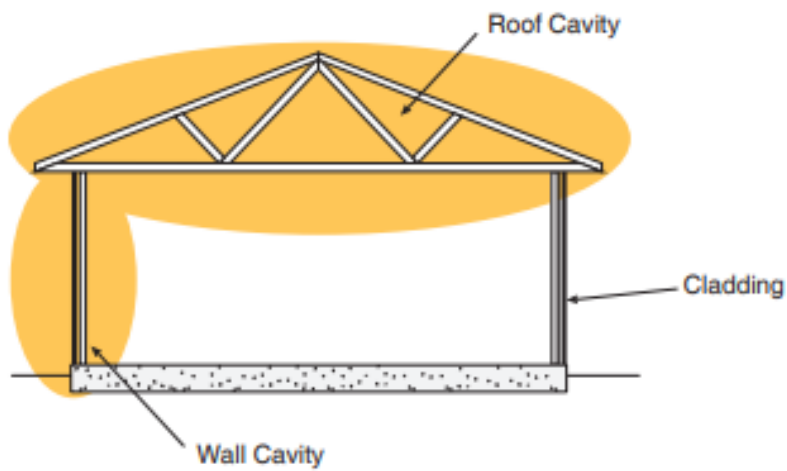
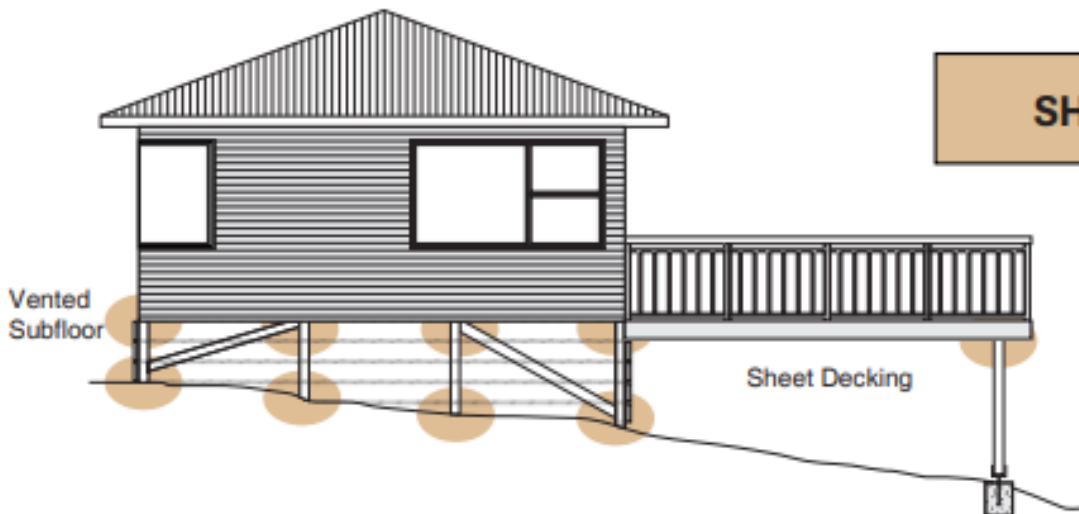


DURABILITY



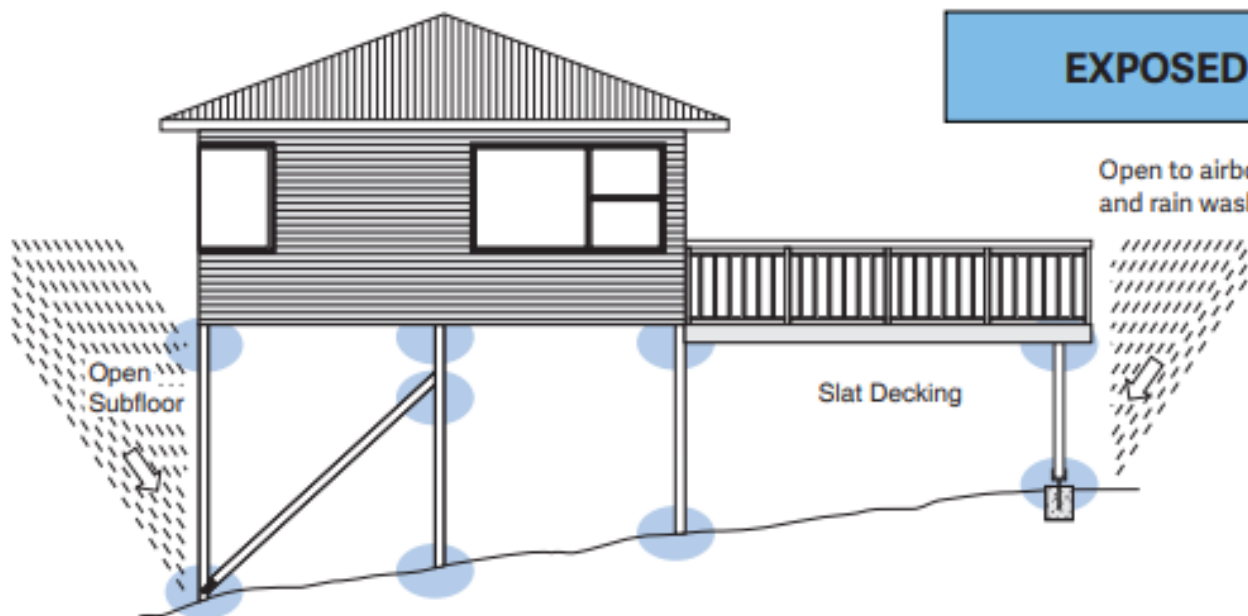
CLOSED

Dry, internal location, not subject to airborne salts or rain wetting.



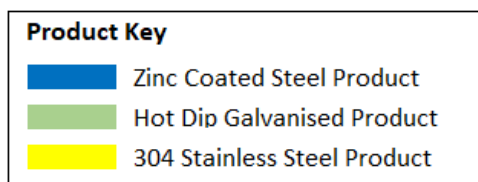
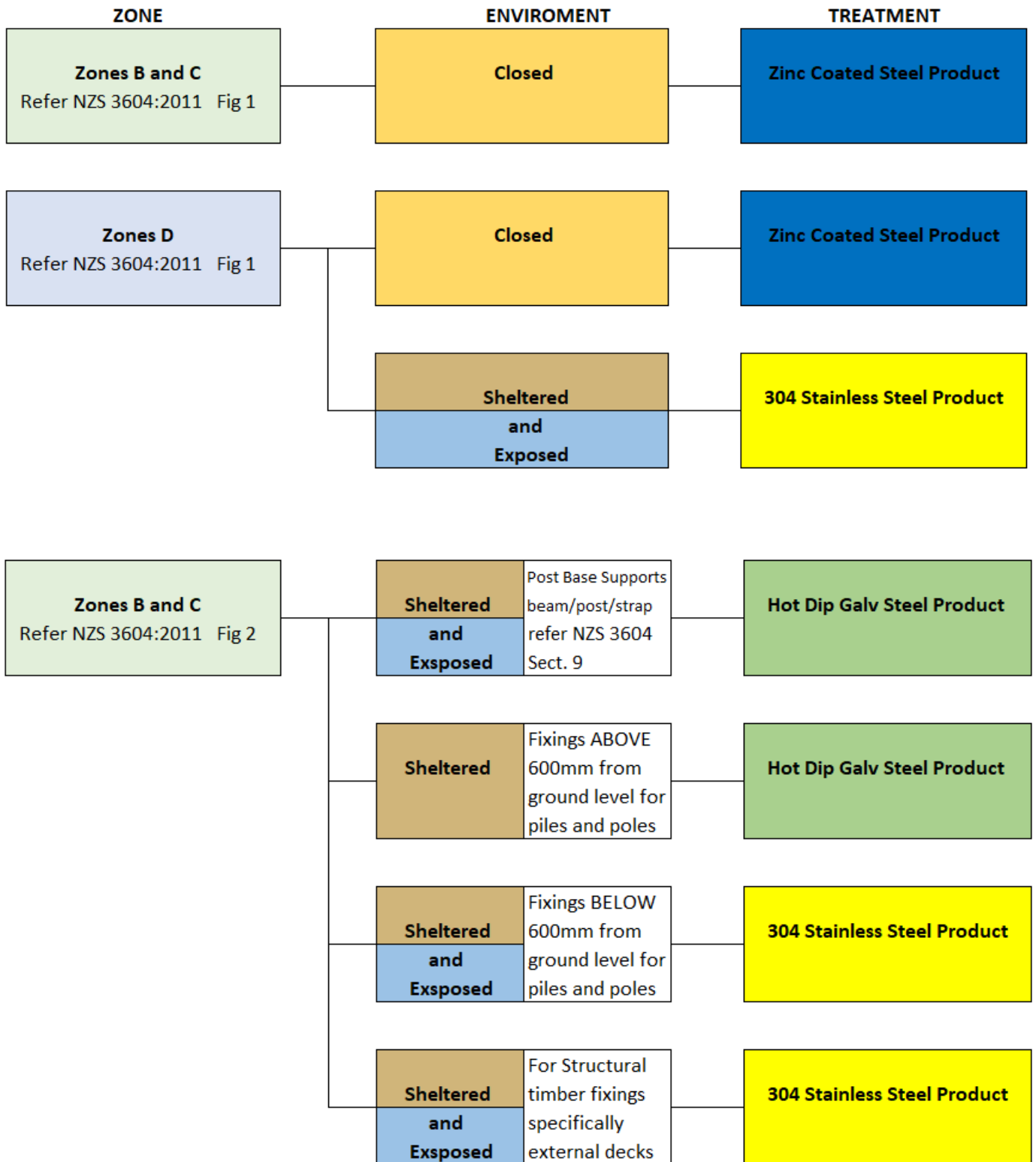
SHELTERED

Open to airborne salts, but not rain washed.




EXPOSED

Open to airborne salts and rain washed.



NOTE – Zone D includes all offshore islands, the area within 500 m of the coastline of New Zealand, and those areas shown in white. The map shall be read in conjunction with 4.2.2.

Exposure zones

	Zone B
	Zone C
	Zone D



NOTE – Zone D includes all offshore islands, the area within 500 m of the coastline of New Zealand, and those areas shown in white. The map shall be read in conjunction with 4.2.2.

Exposure zones

- Zone B
- Zone C
- Zone D

